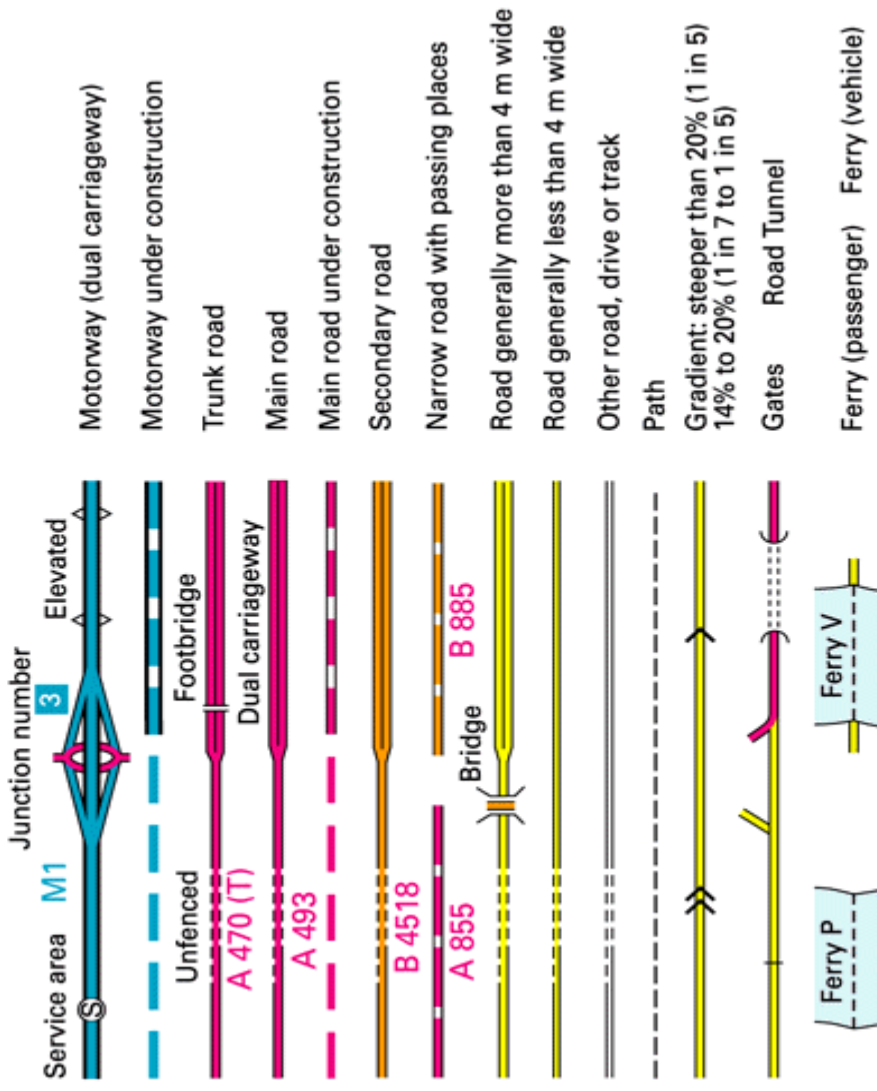


## ROADS AND PATHS

Not necessarily rights of way



## ABBREVIATIONS

P	Post office
PH	Public house
MS	Milestone
MP	Milepost
CH	Clubhouse
PC	Public convenience (in rural areas)
TH	Town Hall, Guildhall or equivalent
CG	Coastguard

## ANTIQUITIES

+	Site of monument
• o	Stone monument
VILLA	Roman
Castle	Non-Roman
☞	Battlefield (with date)
☆ ***	Visible earthwork

Information provided by the Royal Commissions on Historical Monuments for England and Ancient and Historical Monuments for Scotland and Wales

## BOUNDARIES

— + — +	National
— + — + — + — +	County, Unitary Authority, Metropolitan District or London Borough
— + — + — + — +	District



National Park or Forest Park



Forestry Commission access land



National Trust – limited access, observe local signs



National Trust – always open



National Trust for Scotland

## PUBLIC RIGHTS OF WAY

.....	Footpath	-----	Road used as public path
-----	Bridleway	-----+	Byway open to all traffic

Public rights of way shown on this map have been taken from local authority definitive maps and later amendments. The map includes changes notified to Ordnance Survey by (date). The symbols show the defined route so far as the scale of mapping will allow.

Rights of way are not shown on maps of Scotland.

Rights of way are liable to change and may not be clearly defined on the ground. Please check with the relevant local authority for the latest information.

**The representation on this map of any other road, track or path is no evidence of the existence of a right of way.**

## Danger Area

Firing and Test Ranges in the area.  
Danger! Observe warning notices

## OTHER PUBLIC ACCESS

- • • Other route with public access

The exact nature of the rights on these routes and the existence of any restrictions may be checked with the local highway authority. Alignments are based on the best information available. These routes are not shown on maps of Scotland.

- ◆ National Trail, Long Distance Route, selected Recreational Paths











- National/Regional Cycle Network

- Surfaced cycle route














- 4 National Cycle Network number

- 8 Regional Cycle Network number

## RAILWAYS

	Track multiple or single		Level crossing
	Freight line, siding or tramway		Embankment
	Track narrow gauge		Cutting
	Station (a) principal (b) closed to passengers		Bridges, Footbridge
			Tunnel
			Viaduct

## TOURIST INFORMATION

	Information centre, all year/seasonal		Picnic site
	Selected places of tourist interest		Camp site
	Viewpoint		Caravan site
	Parking		
	Youth hostel		Public telephone
	Golf course or links		Motoring organisation telephone
	Bus or coach station		Public convenience (in rural areas)

## WATER FEATURES

Marsh or salting



Lake



Canal, lock and towpath



Canal (dry)



Aqueduct



Footbridge



Normal tidal limit



Lighthouse (in use and disused)



Beacon



Slopes



Cliff



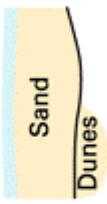
Flat rock



Low water mark



High water mark

























Sand

Dunes




Shingle


## GENERAL FEATURES

	Buildings		Electricity transmission line (with pylons spaced conventionally)	
	Public buildings (selected)		Pipe line (arrow indicates direction of flow)	
	Quarry		Radio or TV mast	
	Spoil heap, refuse tip or dump		Places of Worship	
				with tower
				with spire, minaret or dome without such additions
	Coniferous wood		Chimney or tower	
	Non-coniferous wood		Glasshouse	
	Mixed wood		Graticule intersection at 5' intervals	
	Orchard		Heliport	
	Park or ornamental grounds		Triangulation pillar	
			Windmill with or without sails	
			Windpump/Wind generator	


## Symbol 1



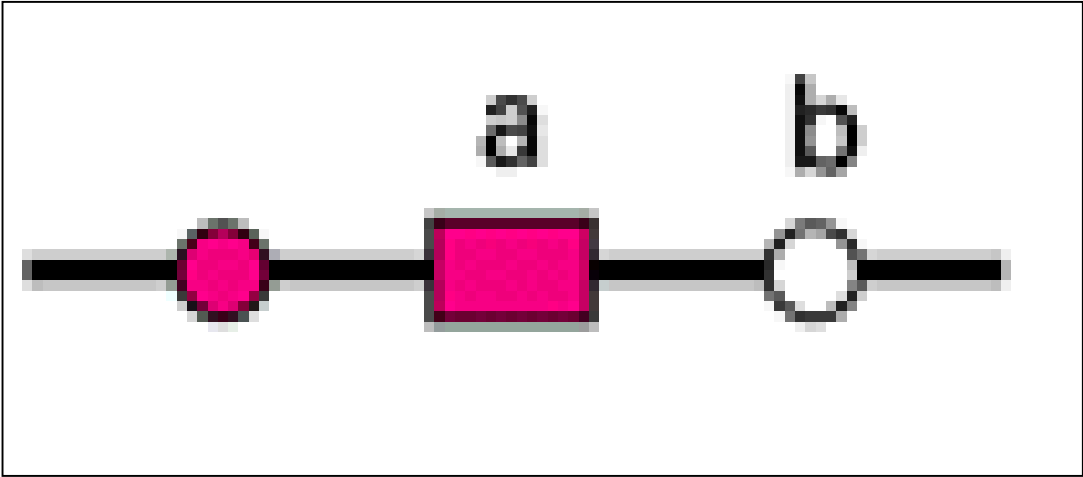
# Symbol 2




**Symbol 3**




**Symbol 4**



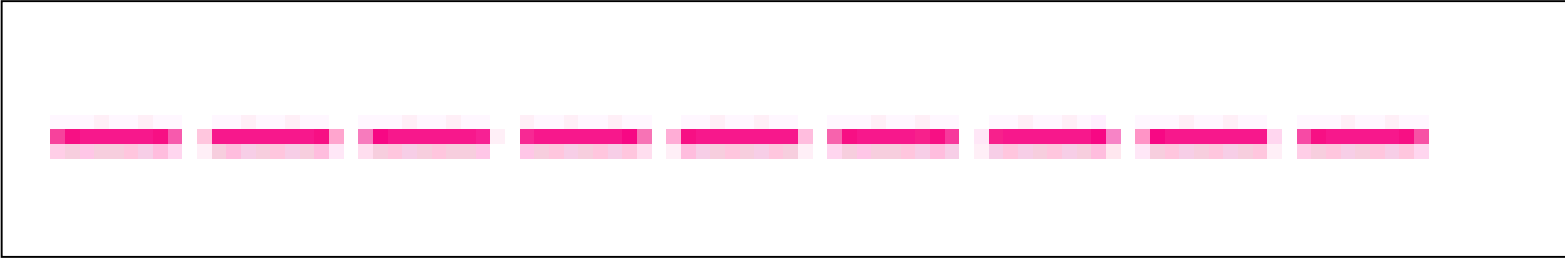
**Symbol 5**



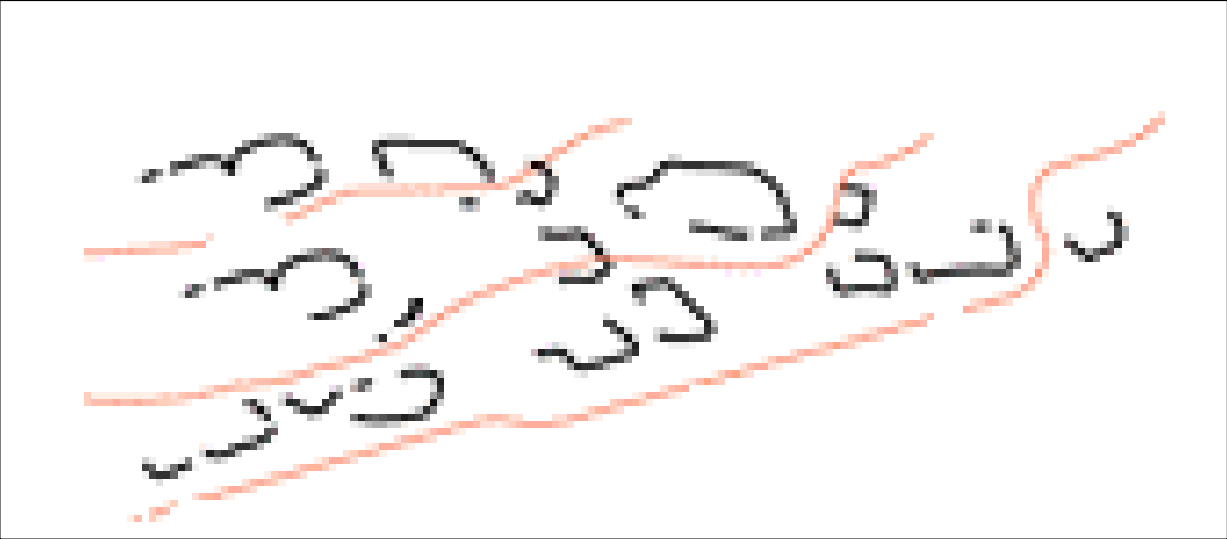
**Symbol 6**



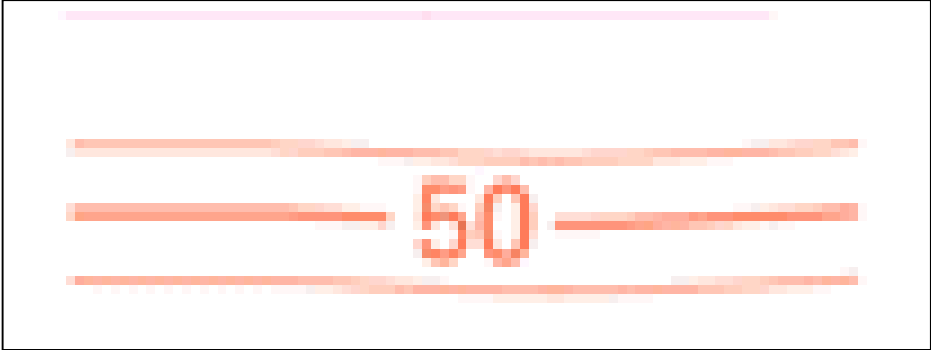
# Symbol 7




Symbol 8




**Symbol 9**



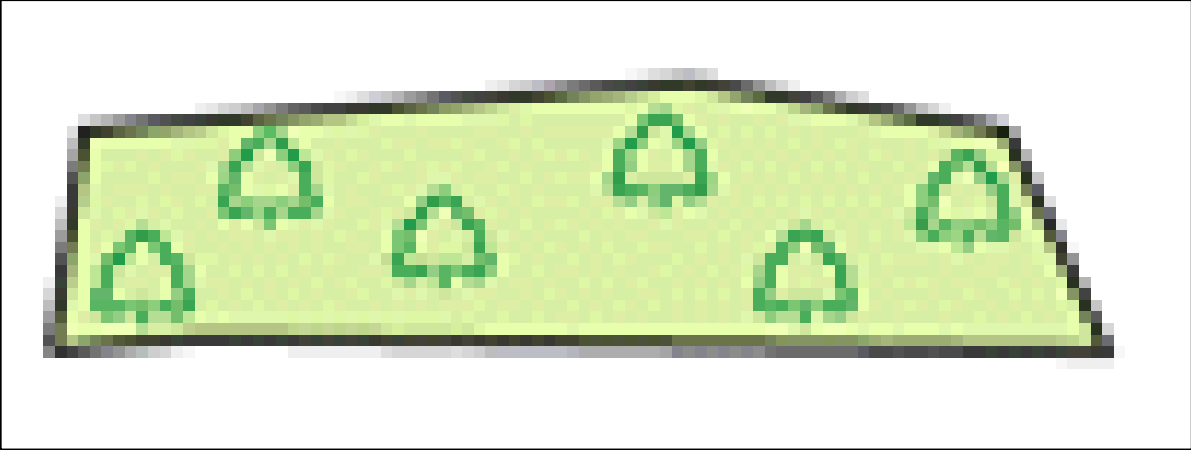
**Symbol 10**




**Symbol 11**




**Symbol 12**




Symbol 13



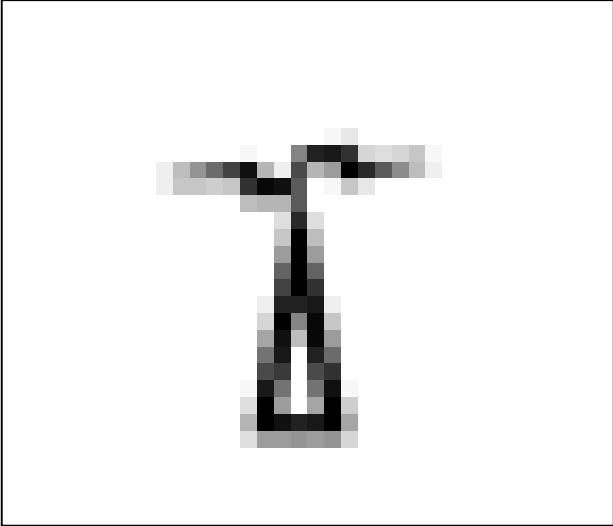
**Symbol 14**




# Symbol 15




**Symbol 16**



**Symbol 17**



**Symbol 18**



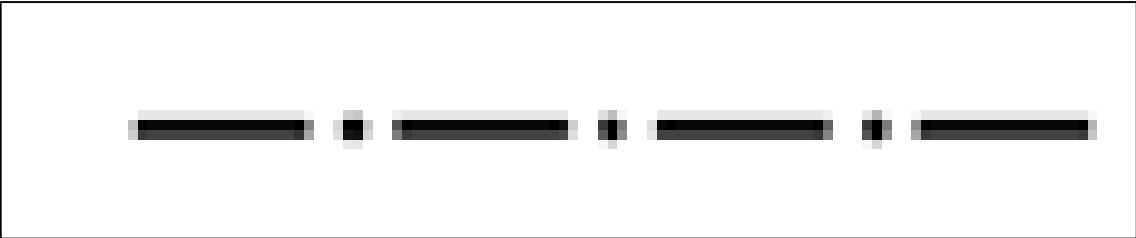
**Symbol 19**

PC

**Symbol 20**

**PH**

**Symbol 21**




**Symbol 22**




**Symbol 23**



**Symbol 24**




**Symbol 25**



**Symbol 26**



**Symbol 27**



## Which symbol fits the description?

A Trunk road	
A main road	
A motorway	
A minor road	
A minor road with a gradient	
A bridleway	
A footpath	
Place where the sun rises	
A view point	
A car park	
A picnic site	
A police station	
A youth hostel	
A hostel for young offenders	
A golf course	
A camp / caravan park	
A camp site	
A caravan site	
A public park	
A phone box	
A place to plug your phone in	
An internet cafe	
A railway	
A railway with bridge	
A railway with bridge and footbridge	
A viaduct	
An aqueduct	
A train station	

A cutting	
Rock outcrop	
scree	
electric power lines	
a barbed wire fence	
a cave	
building	
coniferous wood	
a protected wood	
non-coniferous wood	
orchard	
place of worship with a tower	
place of worship which is square	
place of worship which has a round window	
place of worship which a spire	
A boundary	
A pub	
A nigh club	
A public toilet	
National Trust always open	
National Trust limited access	
Access to National Trust members only	
Canal with tow path and lock	
Canal with tow path and bridge	
TV / radio mast	
Contours	

Hint: There is not a symbol for each item listed!